

Rezone from RM4: Multiple Residential to RM6: Mid-Rise Residential.

A

103

51

4

3

2

1

Foothills Blvd

Ochakwin Cres

Cranbrook Hill Rd

A

102

101

104

1

17

18

16


15


14


13

12

Elkhorn Cres

 Subject Parcel

 Parcel



Coordinate System: NAD 1983 UTM Zone 10N  
Projection: Transverse Mercator  
Datum: North American 1983

1:1,000

### Appendix "A" to Bylaw No. 9215

Lot 104, DL 2507 and 2609, CD, Plan 22809



CITY OF PRINCE GEORGE