

Riggs Cres

104





Amend Schedule B-6: Future Land Use by re-designating the subject area from Rural Resource to Business District, Light Industrial

1

97

Hwy 97 Frontage Rd S

A

-  Subject Parcel
-  City Boundary
-  Parcel
-  Highway

0 20 40 60 Meters
Coordinate System: NAD 1983 UTM Zone 10N
Projection: Transverse Mercator
Datum: North American 1983

1:2,500

Appendix "A" to Bylaw No. 9218

Lot 1, DL 750, CD, Plan 16725



CITY OF PRINCE GEORGE