






-  Subject Area
-  Amend Schedule B-4: Growth Management by re-designating the subject area from Rural Resource to Infill
-  Remain Infill
-  Remain Rural Resource
-  Parcel

0 50 100 150 Meters
 Coordinate System: NAD 1983 UTM Zone 10N
 Projection: Transverse Mercator
 Datum: North American 1983
 1:9,000

Appendix "B" to Bylaw No. 9173
 Parcel A (102363M) of DL 2061, CD, Except Plan 23178
 Lot B, DL 2062, CD, Plan 16555, Except Plans 18402 and 23178

